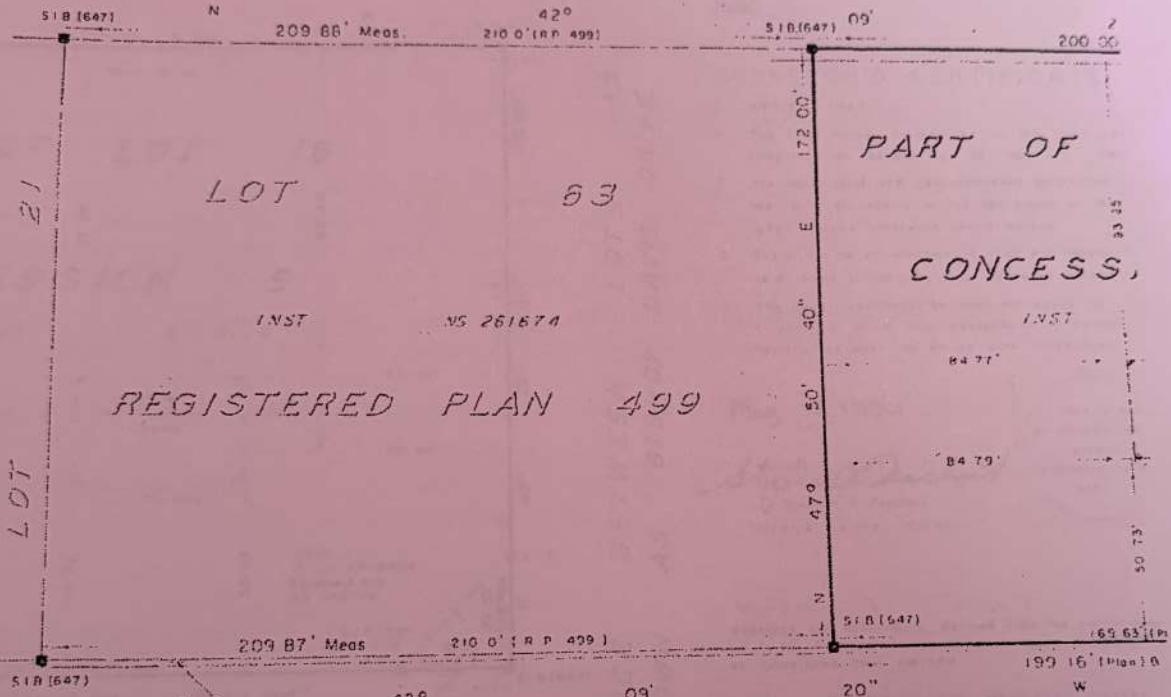


PLAN OF
BUILDING LOCATION SURVEY
PART OF LOT 16
CONCESSION 5
TOWNSHIP OF WEST CARleton
(Formerly Township of Toronto)
Registered Municipality of
Greater Toronto

BALDWIN

STREET



BLOCK 2H REGISTERED PLAN 4M-984 (0.3 m Reserve) PARCEL 2H

FIRESIDE DRIVE (REGISTERED PLAN

LOT 3

LOT

PLAN OF
BUILDING LOCATION SURVEY
PART OF LOT 16
CONCESSION 5
TOWNSHIP OF WEST CARLETON
(Formerly Township of Torbolton)
Regional Municipality of
Ottawa Carleton

SCALE : 1 INCH = 40 FEET


Surveyed by
Annis, O'Sullivan, Vollebakk Ltd.
1990

SURVEYOR'S CERTIFICATE

- I CERTIFY THAT
- The field survey represented on this plan was completed on the 15th day of May, 1990.
 - The building(s) and appurtenances connected therewith are wholly within the limits of the lands unless otherwise shown hereon.
 - There are no encroachments on or with respect to said lands unless otherwise indicated hereon.
 - The above certification does not apply to structures which are underground or cannot readily be seen by an on site inspection.

May 15, 1990

Stephen A. Tischart
Stephen A. Tischart
Ontario Land Surveyor

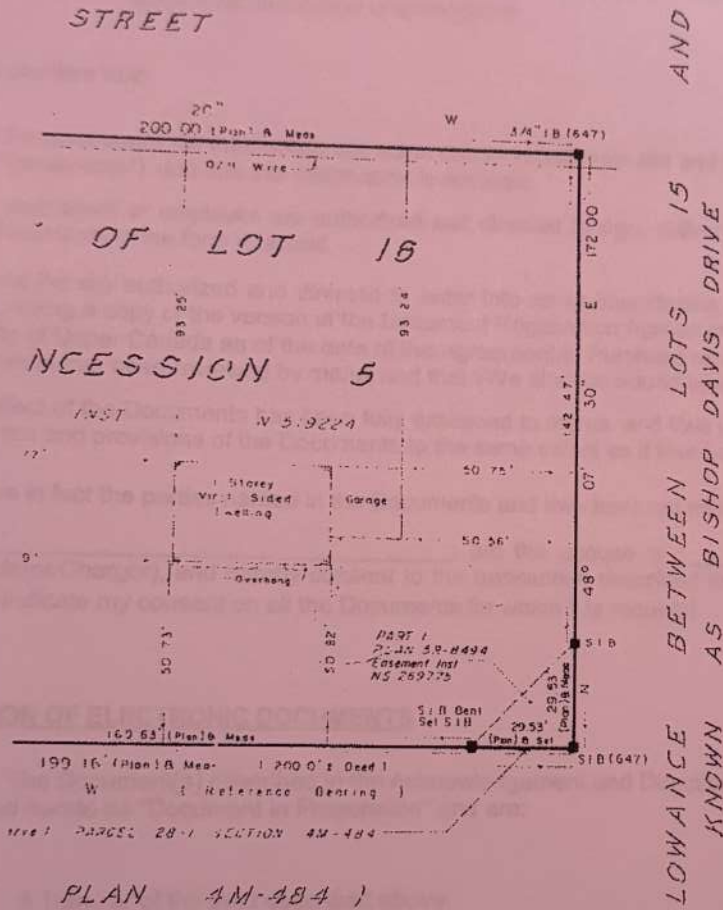


NOTES & LEGEND

Bearings are astronomic, derived from the north-east limit of Fairside Drive, shown to be N 42°09'20" on Registered Plan AM-484

Symbol	Description
⊙	Survey Monument Planted
⊙	Found
S.I.B.	Standard Iron Bar
S.S.I.B.	Short Standard Iron Bar
I.B. ⌀	Iron Bar Round
I.B.	Iron Bar
C.C.	Cut Cross
C.L.F.	Chain Link Fence
B.F.	Board Fence
M	Measured
W-1	Witness
(A.O.S.)	Annis, O'Sullivan, Vollebakk Ltd.
(1847)	M.R. Farley, O.L.S.
(Plan)	Plan SR-B494
(RP 499)	Registered Plan 499

Note: All lines are to the foundation.



FROM THE OFFICE OF
ANNIS, O'SULLIVAN, VOLLEBEKK LTD.
ONTARIO LAND SURVEYORS
NEPEAN (OTTAWA) ONTARIO

ANNIS, O'SULLIVAN, VOLLEBEKK LTD., 1990
THIS PLAN IS PROTECTED BY COPYRIGHT