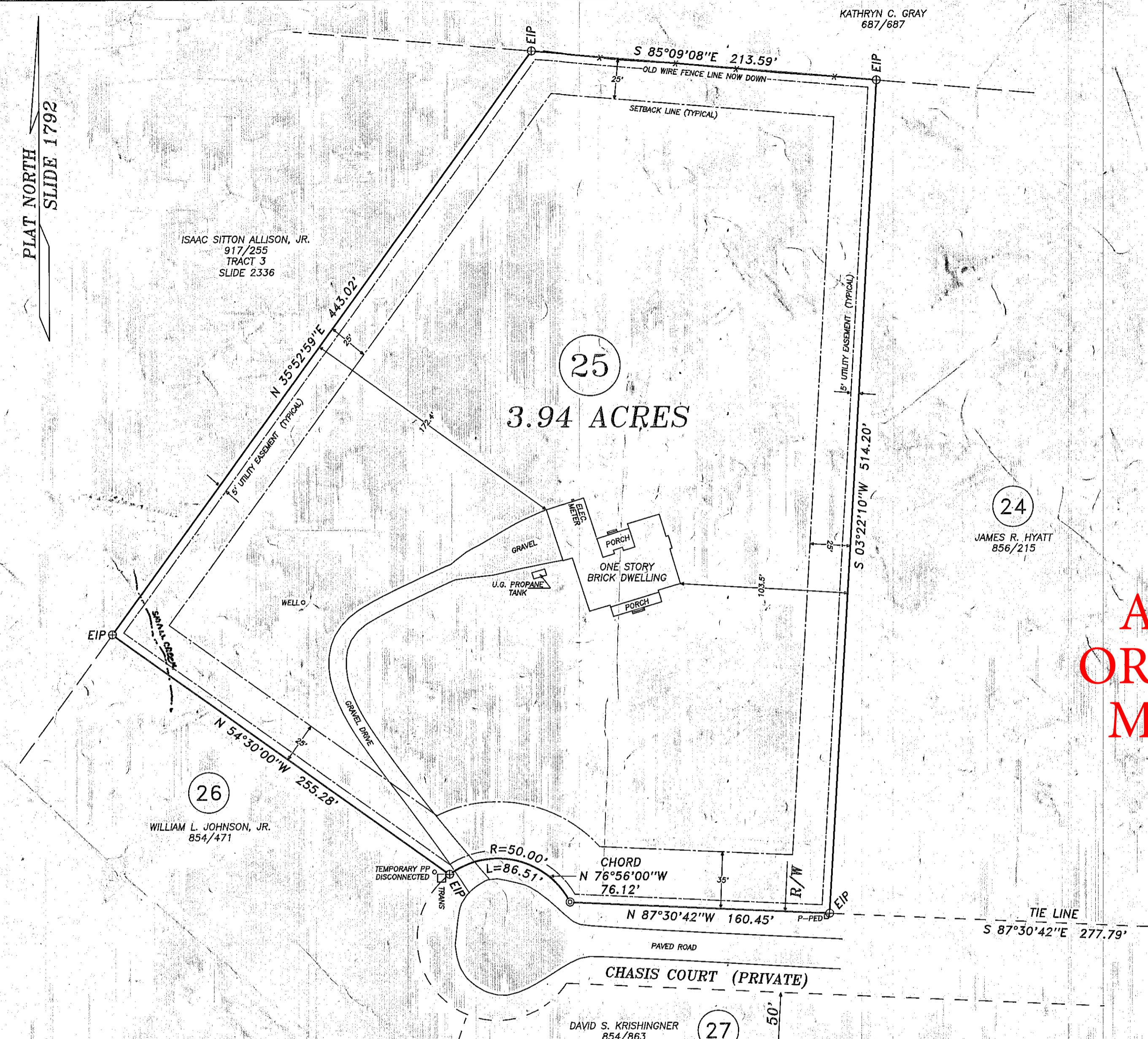


PLAT NORTH
SLIDE 1792


PLAT OF SURVEY
FOR
**JAMES RANDY AUSTIN
AND WIFE
ANGELA C. AUSTIN**
BEING LOT 25 OF
CROSS CREEK FARMS TWO SUBDIVISION

MILLS RIVER TOWNSHIP,
HENDERSON COUNTY
NORTH CAROLINA

SCALE 1" = 50'
MARCH 22nd, 1997



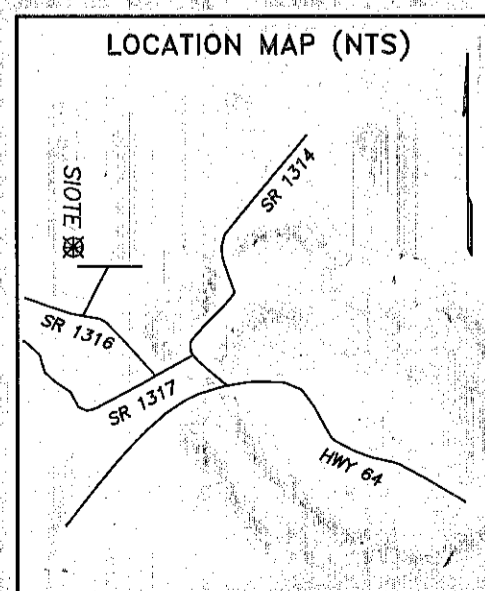
**ARCHIVAL COPY
ORIGINALLY SIGNED
MARCH 22nd, 1997**



- LEGEND**
- ⊕ EXISTING CORNER MONUMENT
 - NEW IRON STAKE SET
 - ⊙ COMPUTED POINT NOT STAKED
 - △ GEODETIC SURVEY MONUMENT OR BENCH MARK
 - EIP - EXISTING IRON PIPE
 - EIS - EXISTING IRON STAKE
 - ECM - EXISTING CONCRETE MONUMENT
 - NIS - NEW IRON STAKE SET
 - P-PED - PHONE PEDESTAL
 - PP - POWER POLE
 - PHP - PHONE POLE
 - TRANS - TRANSFORMER
 - TV-PED - CABLE TV PEDESTAL
 - WM - WATER METER
 - WV - WATER VALVE

NOTES:

- 1- AREAS BY COORDINATE COMPUTATION.
- 2- RESTRICTIVE COVENANTS FOUND IN DEED BOOK 853, PAGE 588 AND AMENDMENT TO COVENANTS FOUND IN DEED BOOK 856, PAGE 103.



REFERENCES
DEED: D.B. 857, PG. 240
PLAT: SLIDE 1792
TAX REFERENCE
00-9630-04-9129-55
PARTY CHIEF: DHH
CHECKED BY: DHH
REVISIONS

DATE: MARCH 22nd, 1997

SURVEY BY
DAVID H. HILL
N.C.R.L.S. L-3863

P.O. BOX 391
TUXEDO, NORTH CAROLINA 28784
PHONE: (704) 696-9355

SCREEN FILE: 97001
JOB NUMBER: 97001